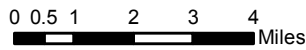
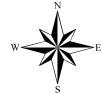
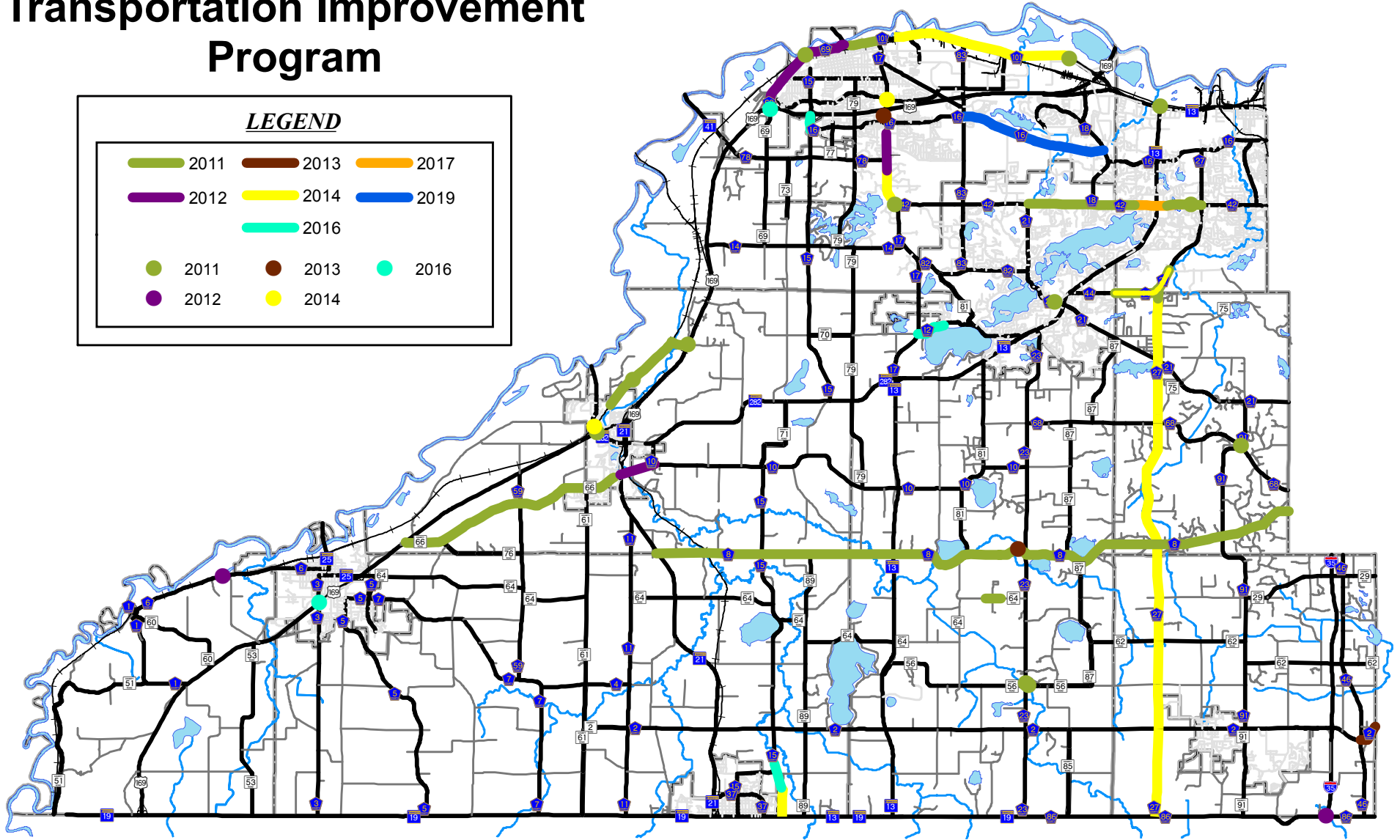


2011 - 2020 Transportation Improvement Program

LEGEND

	2011		2013		2017
	2012		2014		2019
	2016				
	2011		2013		2016
	2012		2014		



Map Date: November 24, 2010

Scale: 1 inch = 17,000 ft.

R.F.: 1:204,000

APPROVED 12-14-2010

This drawing is neither a legally recorded map nor a survey and is not intended to be used as one. This drawing is a compilation of records, information, and data located in various city, county, and state offices, and other sources affecting the area shown, and is to be used for reference purposes only. Scott County is not responsible for any inaccuracies herein contained. If discrepancies are found, please contact the Scott County Surveyors Office.

Road No.	Location	Length	Type of Construction
PRESERVATION			
42	Louisiana to CH 27 and Ferndale to Boone	3.00	Pavement Reconstruction
42	CH 21 to Ferndale		Pavement Reconstruction
66	TH 169 to CH 59		Pavement Reconstruction
66	CH 59 to Hillside	2.40	Pavement Reconstruction
23	Cedar Lake Twp		Bridge Replacement - L2998
56	Cedar Lake Twp		Bridge Replacement - 92736
69	UP Rail Crossing on CH 69		Bridge Rehabilitation - 6884
69	UP Rail Crossing on CH 69		Bridge Rehabilitation - 6885
101	Spencer Avenue to CH 17		Pavement Resurfacing
MANAGEMENT			
--	Spot Safety Projects	--	Traffic Signals/Spot Safety/ROW opportunities
13/101	TH 13/CH 101 intersection		Partial Grade Separation
17	Intersection of CH 17 & CH 42		Intersection Reconstruction
21	CH 21 @ Arcadia		Intersection Reconstruction
42	CH 42 at Allen Blvd.		Intersection and Curb Work
68/91	Intersection 68 & 91		Roundabout
101	CH 101 @ Stagecoach		Signal
173	Valley View Drive / 173rd		Bituminous Overlay and Paving
TWP	Valley View Drive - RR Crossing		Install Railroad Crossing Gates
EXPANSION			
27	Ch 44 to 0.30 mi North	0.30	Reconstruction - 4 Lane Divided (Phase 1)
44	Prior Lake City Limits to CH 27	1.00	Reconstruction - 4 Lane Divided (Phase 1)
STUDY			
8	TH 21 to Dakota County Line		Corridor Study
9	CH 9 @ TH 169		Right of Way Preservation Study
TURNBACK			
64	W of CH 23 at Balsa		Intersection Reconstruction

Road No.	Location	Length	Type of Construction
PRESERVATION			
--	County-Wide		Overlay/CIR
6	Blakeley Twp		Bridge Replacement - L2987
69	TH 169 to Railroad	3.00	Mill and Overlay
69	Railroad to Fuller		Mill and Overlay
MANAGEMENT			
--	Spot Safety Projects	--	Traffic Signals/Spot Safety/ROW opportunities
EXPANSION			
17	CH 16 to 800' S of CH 78		Reconstruction - 4 lane divided
STUDIES			
10	CH 10 @ CR 66		Alignment Study
86	CH 86 @ I35		Interchange Study

Road No.	Location	Length	Type of Construction
PRESERVATION			
--	County-Wide		Overlay/CIR
--	Various Countywide Locations		HSIP Proactive Projects
8	Spring Lake Township		Bridge Replacement - 7064
MANAGEMENT			
--	Spot Safety Projects	--	Traffic Signals/Spot Safety/ROW opportunities
2	CH 46 to Dakota County Line		Reconstruction - 2 Lane Rural
17	Marschall Road Transit Station		Bus Only Ramp, Upgrades to Building & Pavement
EXPANSION			

Road No.	Location	Length	Type of Construction
PRESERVATION			
--	County-Wide		Overlay/CIR
MANAGEMENT			
--	Spot Safety Projects	--	Traffic Signals/Spot Safety/ROW opportunities
9	Railroad Crossing in Jordan		Install Railroad Crossing Gates
15	N from TH 19 to 4th Street	1.30	Realignment on Alton Avenue
101	TH 169 to west of Murphy's Landing		Bike Trail
EXPANSION			
17	800' S of CH 78 to 1500' N of CH 42		Reconstruction - 4 lane divided
17	CH 17 at Vierling Drive		Intersection Improvements
44	Prior Lake CL - CH 27	1.00	Reconstruction - 4 Lane Divided (Phase II)
STUDY			
27	CH 44 to CH 86		Corridor Study

Road No.	Location	Length	Type of Construction
PRESERVATION			
--	County-Wide		Overlay/CIR
MANAGEMENT			
--	Spot Safety Projects	--	Traffic Signals/Spot Safety/ROW opportunities
EXPANSION			

Road No.	Location	Length	Type of Construction
PRESERVATION			
--	County-Wide		Overlay/CIR
MANAGEMENT			
--	Spot Safety Projects	--	Traffic Signals/Spot Safety/ROW opportunities
12	CH 17 to W of Stemmer Ridge	0.50	Reconstruction - 2 Lane Urban
15	4th Street to 270th Street		Reconstruction - Alton Ave Alignment
69	TH 169 at CH 69		Interchange
EXPANSION			
3	CH 3 at TH 169		Overpass bridge
15	TH 169 to 17th Avenue	0.25	Reconstruction - 4 Lane Divided

Road No.	Location	Length	Type of Construction
PRESERVATION			
--	County-Wide		Overlay/CIR
MANAGEMENT			
--	Spot Safety Projects	--	Traffic Signals/Spot Safety/ROW opportunities
EXPANSION			
42	Boone to Louisiana	1.10	Reconstruction - 6 Lane Divided

Road No.	Location	Length	Type of Construction
PRESERVATION			
--	County-Wide		Overlay/CIR
MANAGEMENT			
--	Spot Safety Projects	--	Traffic Signals/Spot Safety/ROW opportunities
EXPANSION			

Road No.	Location	Length	Type of Construction
PRESERVATION			
--	County-Wide		Overlay/CIR
MANAGEMENT			
--	Spot Safety Projects	--	Traffic Signals/Spot Safety/ROW opportunities
EXPANSION			
16	CH 83 to CH 18	3.00	Reconstruction - 4 Lane Divided

Road No.	Location	Length	Type of Construction
PRESERVATION			
--	County-Wide		Overlay/CIR
MANAGEMENT			
--	Spot Safety Projects	--	Traffic Signals/Spot Safety/ROW opportunities
EXPANSION			